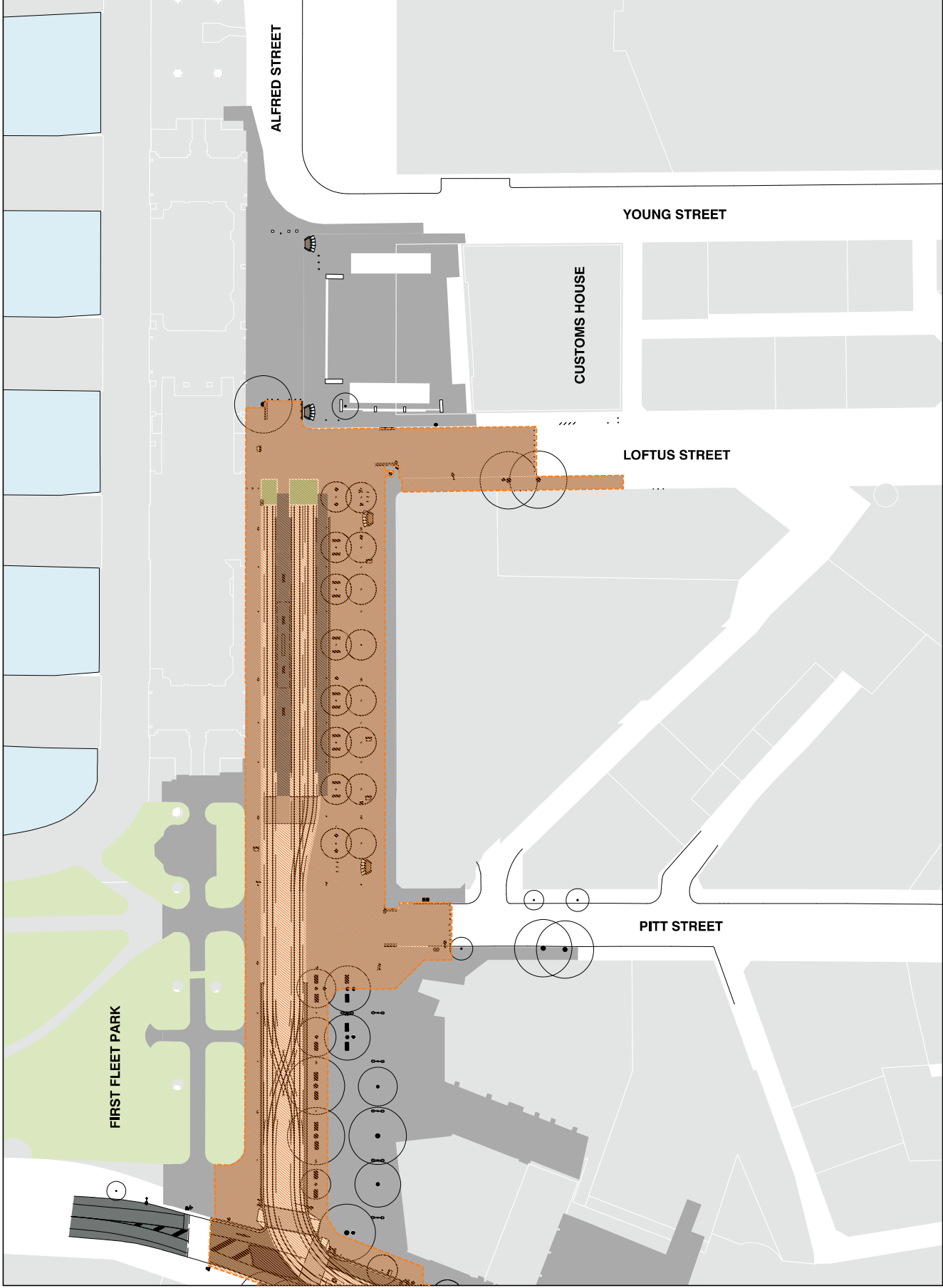


Attachment A

Plan of the Light Rail Route and Public Domain Improvements

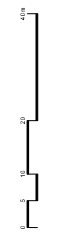
LEGEND

Light Rail works
extent and
public domain
improvements



Revisions	Drawn by	Checked by
No.	15/06/2019	Council update
1		
2		
3		
4		
5		
6		
7		
8		
9		
10		
11		
12		
13		
14		
15		
16		
17		
18		
19		
20		
21		
22		
23		
24		
25		
26		
27		
28		
29		
30		
31		
32		
33		
34		
35		
36		
37		
38		
39		
40		
41		
42		
43		
44		
45		
46		
47		
48		
49		
50		
51		
52		
53		
54		
55		
56		
57		
58		
59		
60		
61		
62		
63		
64		
65		
66		
67		
68		
69		
70		
71		
72		
73		
74		
75		
76		
77		
78		
79		
80		
81		
82		
83		
84		
85		
86		
87		
88		
89		
90		
91		
92		
93		
94		
95		
96		
97		
98		
99		
100		

Drawings that do not show status have not been verified by City Design and are not to be used for construction. Do not scale off drawings. Use approved dimensions only. Verify all dimensions on site. Do not copy or reproduce drawings without written permission of City Design. All drawings are the property of City Design and are not to be reused or copied without permission.



Designer
City of Sydney
City Design Unit

Project
Sydney Light Rail

Project No.
X002276

CITY OF SYDNEY
City of Sydney
City Design Unit
400 Pitt Street
Sydney NSW 2000
www.cityofsydney.nsw.gov.au



Drawing Status
PRELIMINARY

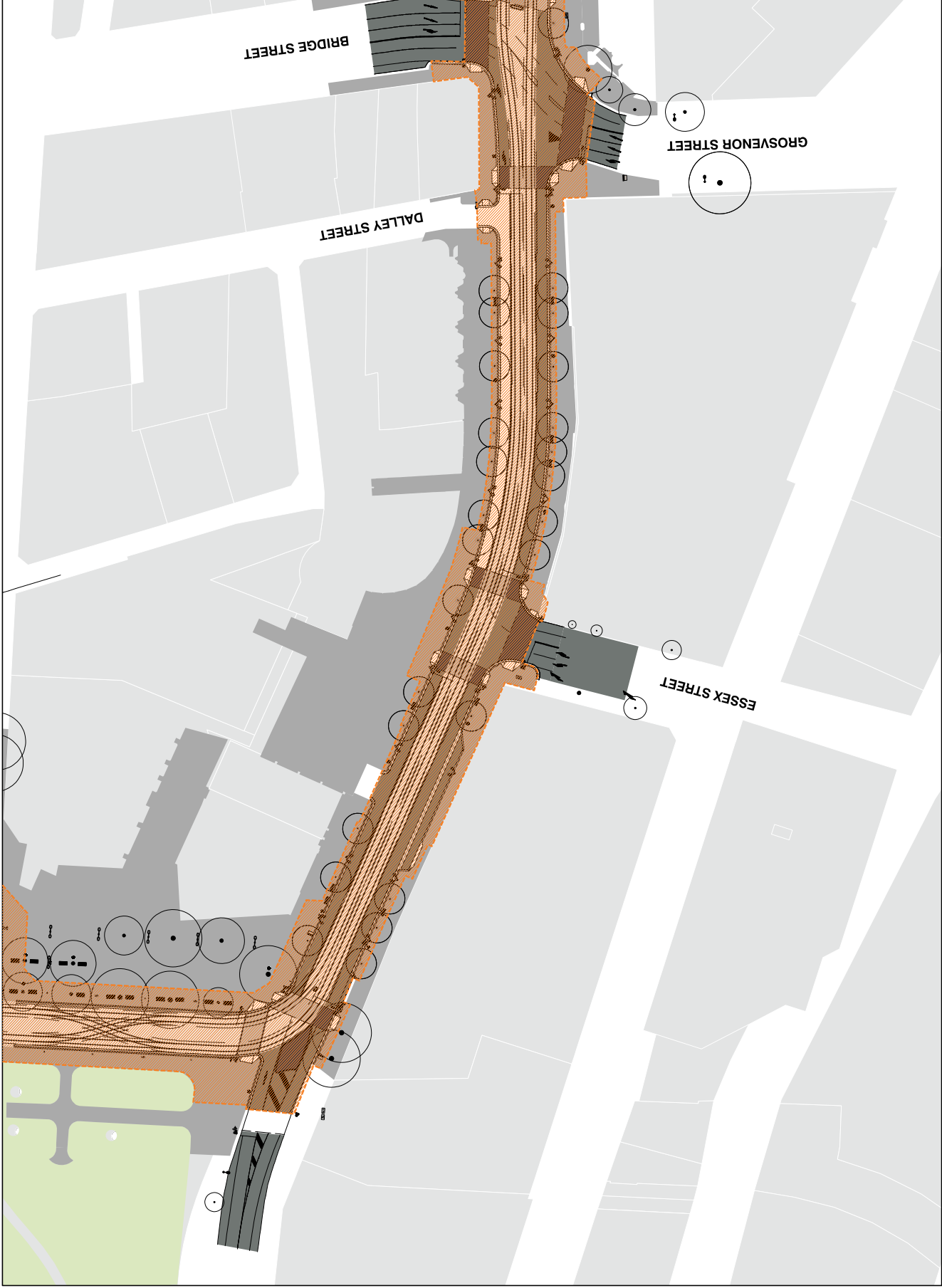
Drawing
Attachment A
Light rail route & public domain improvement

Scale
1:1000

Sheet Size
A3

Sheet
01 of 15

Issue
A

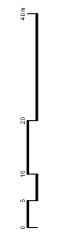


LEGEND

- Light Rail works extent and public domain improvements

Revisions	Drawn by	Checked by
No.		
1	15/06/2019	Council update

Drawings that do not show status have not been verified by City Design and are not to be used for construction. Do not scale off drawings. Use agreed dimensions on site. If a discrepancy is identified, the designer shall be responsible for the discrepancy. It is the responsibility of the designer to ensure that the drawings are used for the intended purpose and to be issued or copied without permission.



Designer
City of Sydney
City Design Unit

Project No. X002276
CITY OF SYDNEY
City of Sydney
400 Pitt Street
Sydney NSW 2000
www.cityofsydney.nsw.gov.au

Project
Sydney Light Rail

Project No.
X002276

Drawing
Attachment A

Light rail route & public domain improvement

Drawing Status
PRELIMINARY

Scale
1:1000

Sheet Size
A3

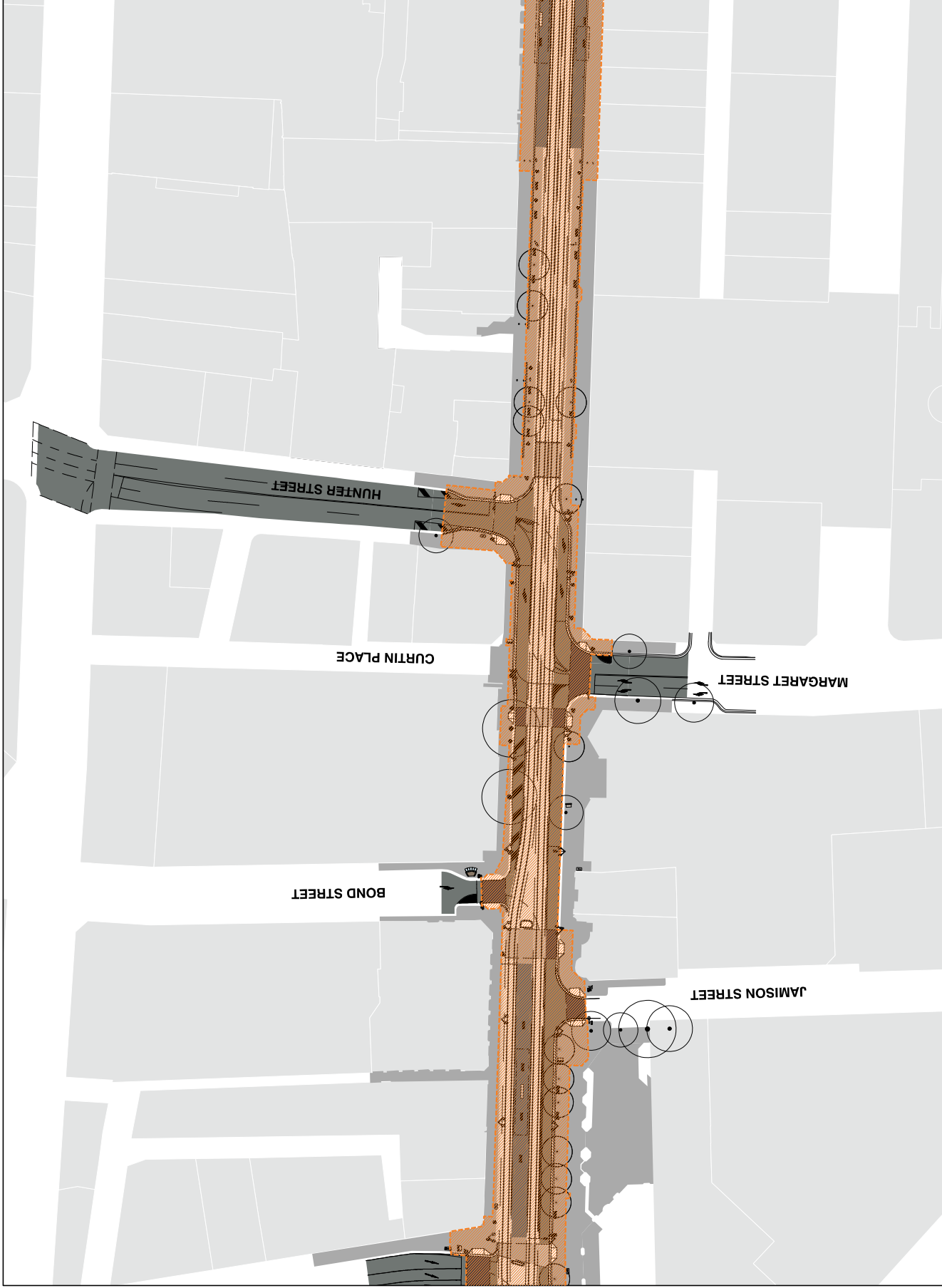
Sheet
02 of 15

Issue
A

Drawing Number
SLR-COS-M10-URD-CRA-ZON-002

LEGEND

Light Rail works
extent and
public domain
improvements



Revisions	Drawn by	Checked by
No.	1	1
Date	15/08/2019	Council update

Drawings that do not show status have not been verified by City Design and are not to be used for construction. Do not scale off drawings. Use approved dimensions on site. If a discrepancy is found, the drawing remains the property of City Design and is not to be reused or copied without permission.



Designer
City of Sydney
City Design Unit



Project
Sydney Light Rail

Project No.
X002276



Drawing
Attachment A
Light rail route & public domain improvement

Drawing Status
PRELIMINARY

Scale
1:1000

Sheet Size
A3

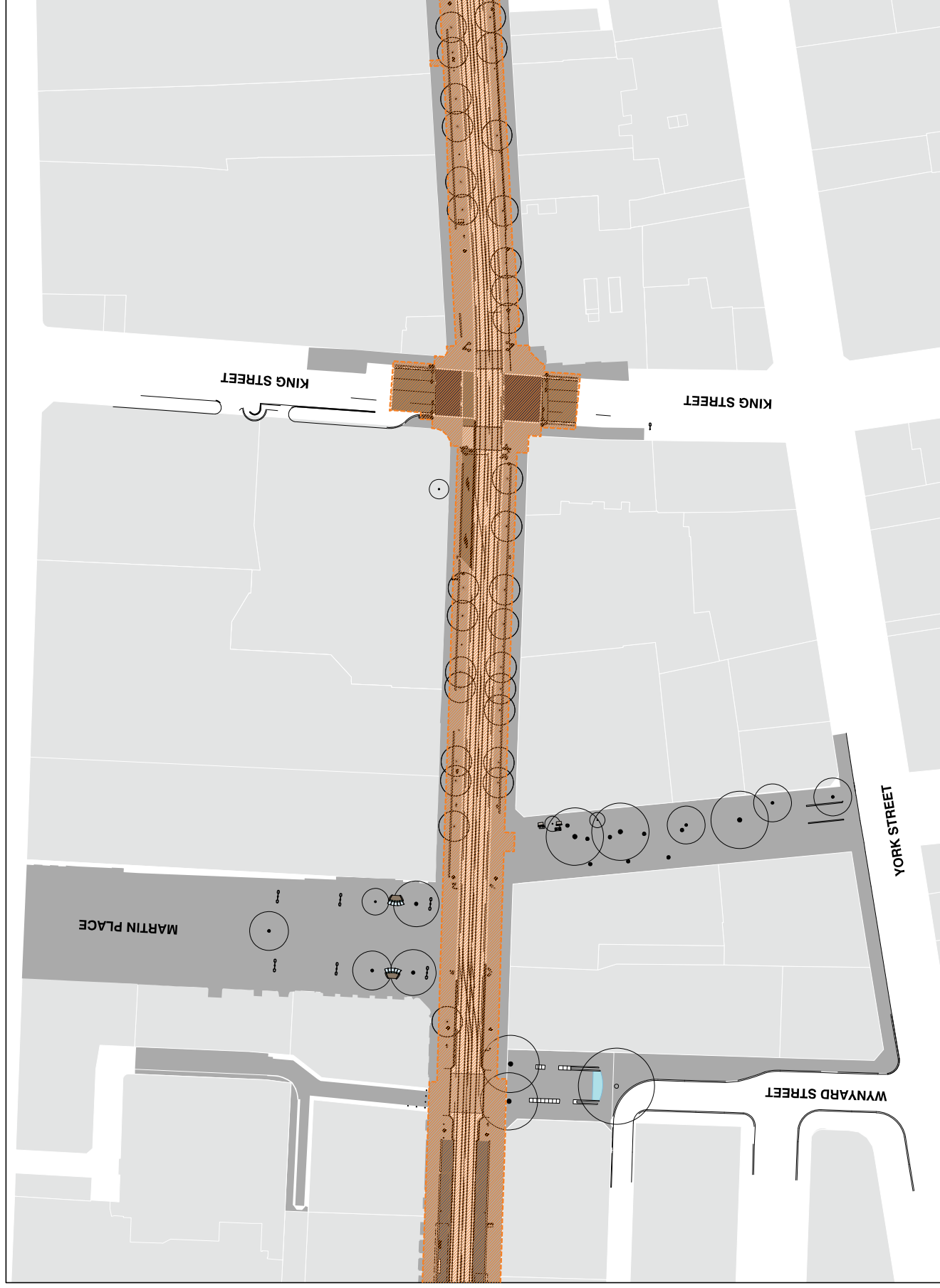
Sheet
03 of 15

Issue
A

Drawing Number
SLR-COS-M10-URD-CRA-ZON-003

LEGEND

**Light Rail works
extent and
public domain
improvements**

[illegible]

Drawings that do not show status have not been verified by City Design and are not to be used for any purpose other than for preliminary information.
Do not scale off drawings. Use figured dimensions only. Verify all dimensions on site before commencing work and refer any discrepancies to City Design.
Copyright © 2011 by the City of San Francisco
The information contained in this drawing remains the property of City Design and is not to be used or copied without permission.



Designer
City of Sydney
City Design Unit

Town Hall House
456 Kent Street
GPO Box 1591
Sydney NSW 2001
Telephone 02 9265 9333
Website cityofsydney.nsw.gov.au

Project
Sydney Light Rail

Drawing
Attachment A
Light rail route & public domain improvement

Drawing Status
PRELIMINARY

Scale
1:100

Sheet Size | Sheet
A3 04 of 15

Issue
A

Drawing Number
SLR-COS-M10-URD-CRA-ZCN-004

**Light Rail works
extent and
public domain
improvements**

[illegible]

Drawings that do not show status have not been verified by City Design and are not to be used for any purposes other than for preliminary information. Do not scale off drawings. Use figured dimensions only. Verify all dimensions on site or by measuring work and refer any discrepancies to City Design.

© Copyright
The information contained in this drawing remains the property of City Design and is not to be reused or copied without permission.

Designer
City of Sydney
City Design Unit

Tom Hult House
450 Kent Street
Sydney NSW 2001
Australia
Telephone: 02 8558 8033
Fax: 02 8558 8034
Email: citydesign@cityofsydney.nsw.gov.au

CITY OF SYDNEY 

Project
Sydney Light Rail

Project No.
X002276

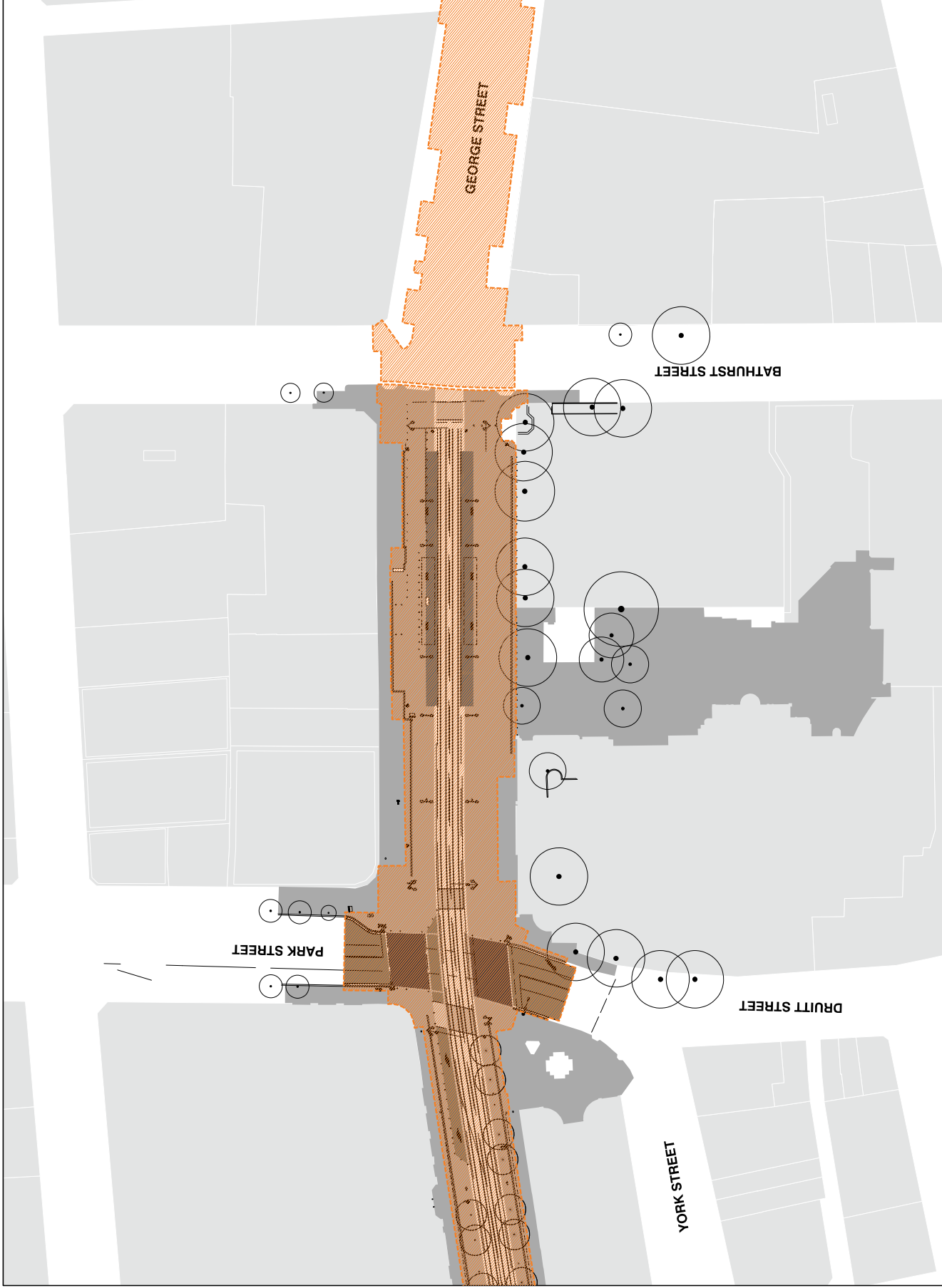
Drawing Status
PRELIMINARY

Scale	Sheet Size	Sheet	Issue
1:1000	A3	05 of 15	A

Drawing Number
SLR-COS-M10-CUR-CRA-ZCN-005

LEGEND

Light Rail works
extent and
public domain
improvements



Revisions	By	Check/Issue	Date
1	15/06/2019	Council update	

Drawings that do not show status have not been verified by City Design and are not to be used for construction. Do not scale off drawings. Use approved dimensions only. Verify all dimensions on site. If a discrepancy is found, the drawing remains the property of City Design and is not to be reused or copied without permission.



Designer
City of Sydney
City Design Unit

Project No.
X002276



Project
Sydney Light Rail



Drawing
Attachment A
Light rail route & public domain improvement

Drawing Status
PRELIMINARY

Scale
1:1000

Sheet Size
A3

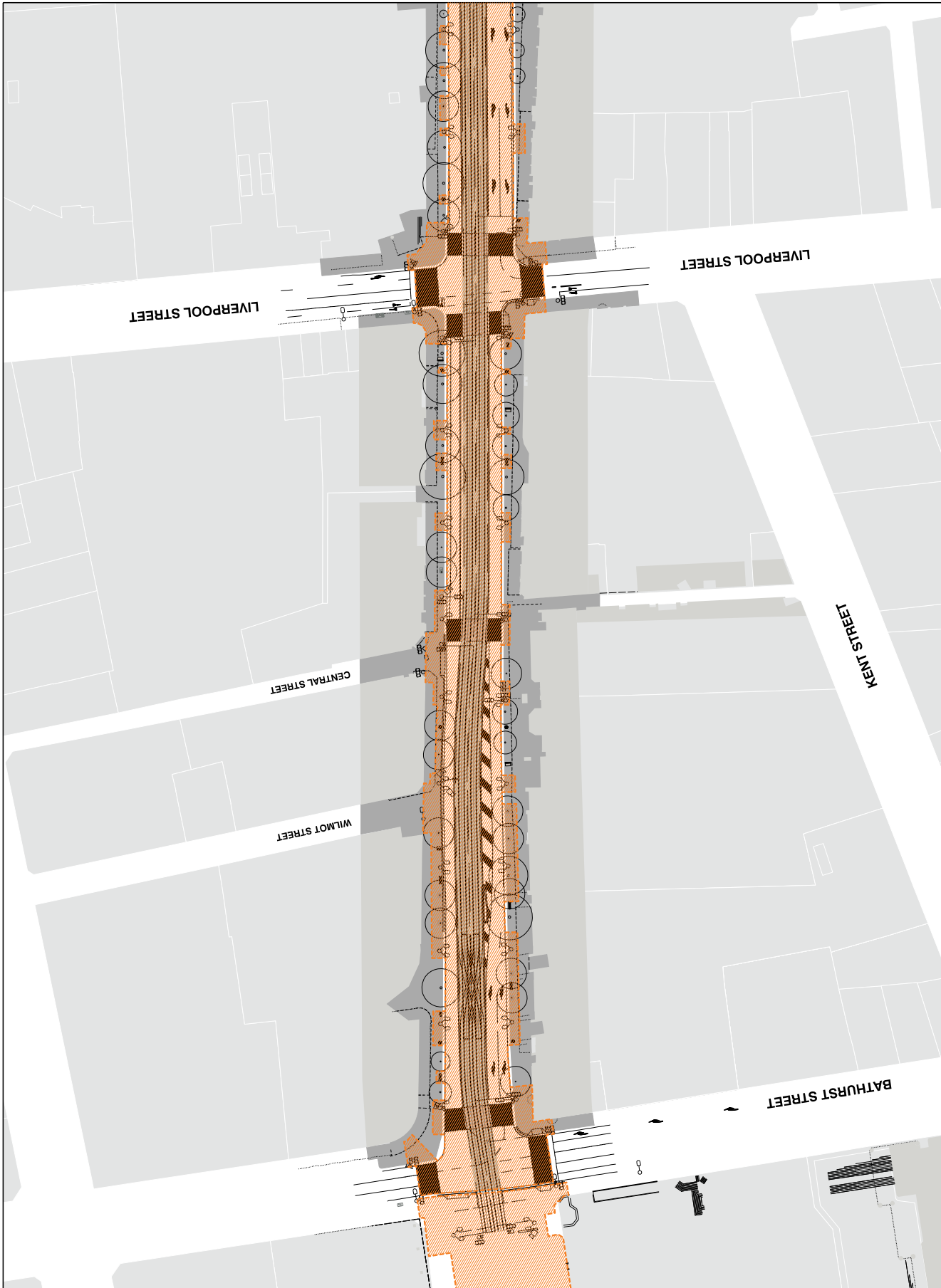
Sheet
06 of 15

Issue
A

Drawing Number
SLR-COS-M10-URD-CRA-ZON-006

LEGEND

Light Rail works
extent and
public domain
improvements



Revisions	Drawn by	Checked by
No.	1	1
Date	15/06/2019	Council update
By		
Check		
Issue		
Scale		
Sheet		
Issue		

Drawings that do not show status have not been verified by City Design and are not to be used for construction. Do not scale off drawings. Use approved dimensions only. Verify all dimensions on site. If a discrepancy is found, the designer shall be responsible for the error. The drawings are to be used or copied without permission.



Designer
City of Sydney
City Design Unit

Project
Sydney Light Rail

Project No.
X002276

CITY OF SYDNEY
City of Sydney
400 Pitt Street
Sydney NSW 2000
www.cityofsydney.nsw.gov.au



Drawing Status
PRELIMINARY

Drawing Number
SLR-COS-M10-URD-CRA-ZOS-007

Drawing
Attachment A
Light rail route & public domain improvement

Scale	Sheet Size	Sheet	Issue
1:1000	A3	07 of 15	A

[illegible]

Drawings that do not show status have not been verified by City Design and are not to be used for any purpose other than for preliminary information.
Do not scale off drawings. Use figured dimensions only. Verify all dimensions on site before commencing work and refer any discrepancies to City Design.
© Copyright
The information contained in this drawing remains the property of City Design and is not to be reused or copied without permission.

Designer
City of Sydney
 City Design Unit


Trans Hall Avenue
 450 Kent Street
 Sydney NSW 2001
 Telephone: (02) 9556 6033
www.cityofsydney.nsw.gov.au


CITY OF SYDNEY

Project No. **X002276**

Sydney Light Rail

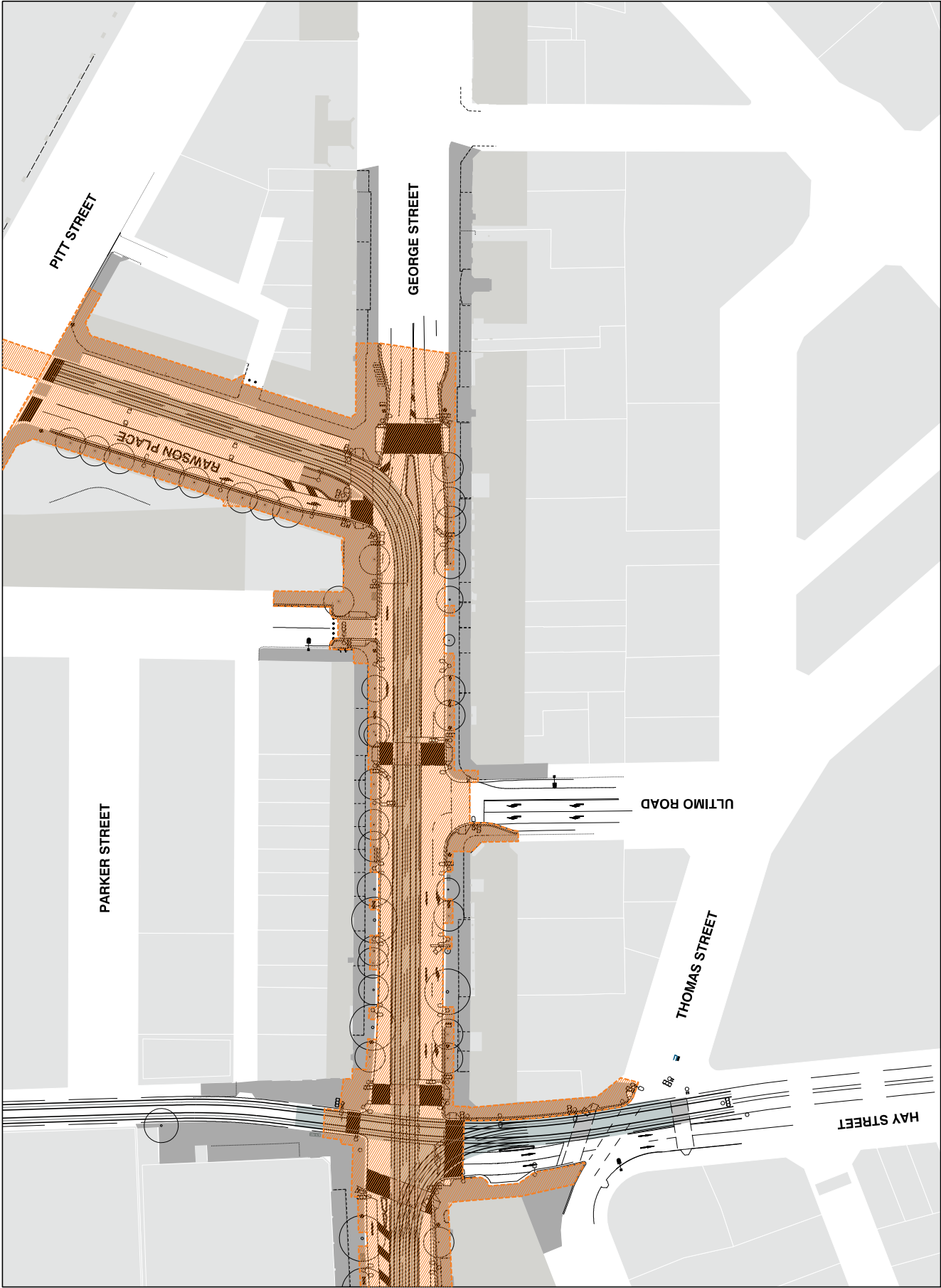
Project



Drawing Status
PRELIMINARY

Scale	Sheet Size	Sheet	Issue
1:1000	A3	08 of 15	A

Drawing Number
 SLP-COS-M10-URD-CRA-ZCS-008

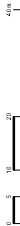


LEGEND

- Light Rail works extent and public domain improvements

Revisions	By	Description
No.		
1	15/06/2019	Council update

Drawings that do not show status have not been verified by City Design and are not to be used for construction. Do not scale off drawings. Use approved dimensions only. Verify all dimensions on site. If a discrepancy is found, the designer shall be responsible for the discrepancy. The City Design and Engineering Department shall be notified of any discrepancies. The City Design and Engineering Department shall be responsible for the discrepancy. The City Design and Engineering Department shall be responsible for the discrepancy.



Designer
City of Sydney
City Design Unit

Project No.
X002276

Project
Sydney Light Rail



Drawing
Attachment A
Light rail route & public domain improvement

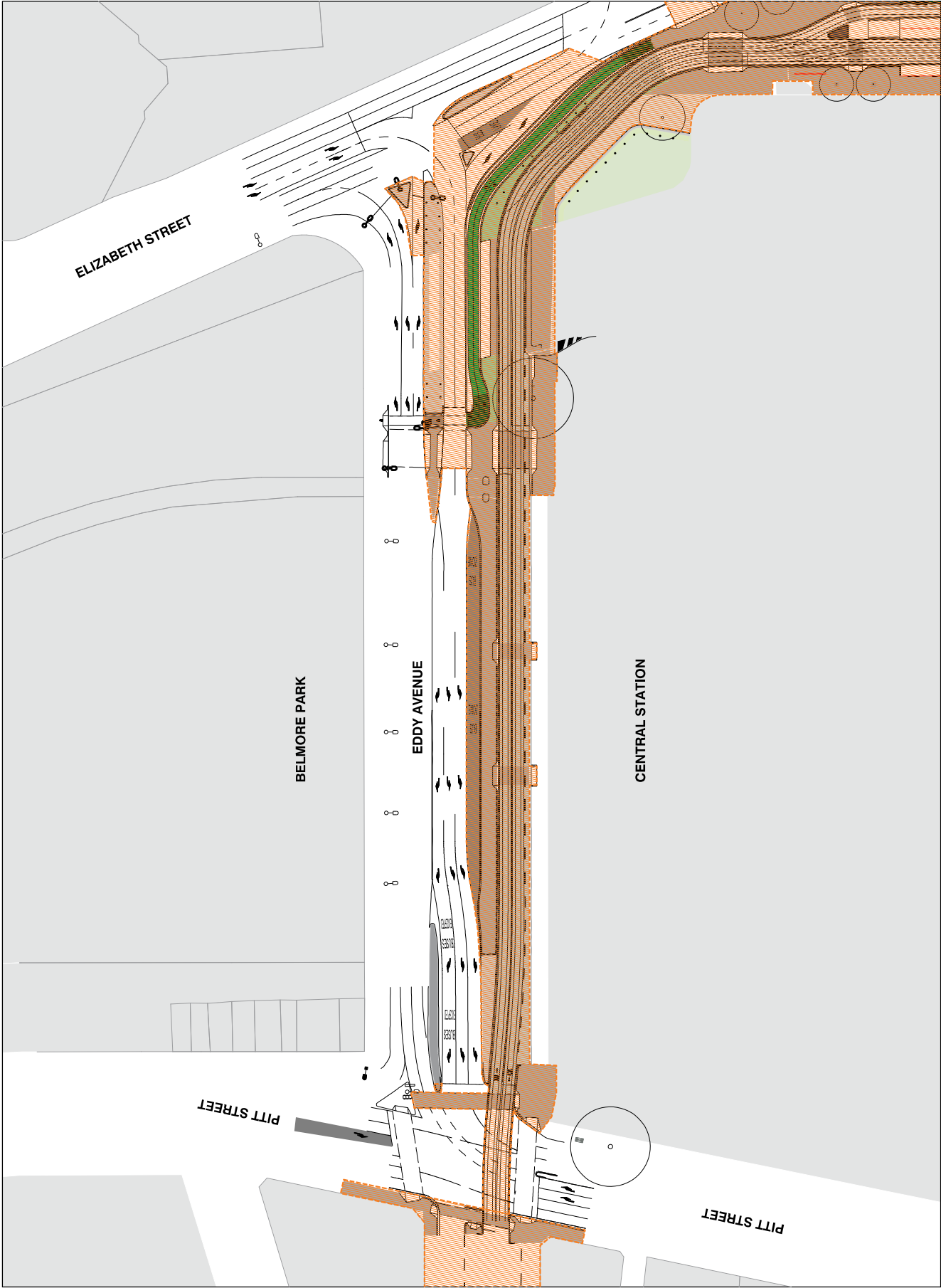
Scale
1:1000

Sheet Size
A3

Sheet
09 of 15

Issue
A

Drawing Number
SLR-COS-M10-URD-CRA-009



LEGEND

- Light Rail works extent and public domain improvements

Revisions	Drawn by	Checked by
No.		
1	15/08/2019	Council update

Drawings that do not show status have not been verified by City Design and are not to be used for construction. Do not scale off drawings, use approved dimensions only. Any dimensions on site are to be taken from the approved drawings. It is the responsibility of the user to ensure that the drawings are used in accordance with the terms of the license. To be issued or copied without permission.



Designer

City of Sydney
City Design Unit

Project

Sydney Light Rail

Project No.

X002276

City of Sydney

From 1st Floor
400 Pitt Street
Sydney NSW 2000
Sydney City Design
www.cityofsydney.nsw.gov.au



Drawing

Attachment A

Drawing Status

PRELIMINARY

Scale

1:1000

Sheet Size

A3

Sheet

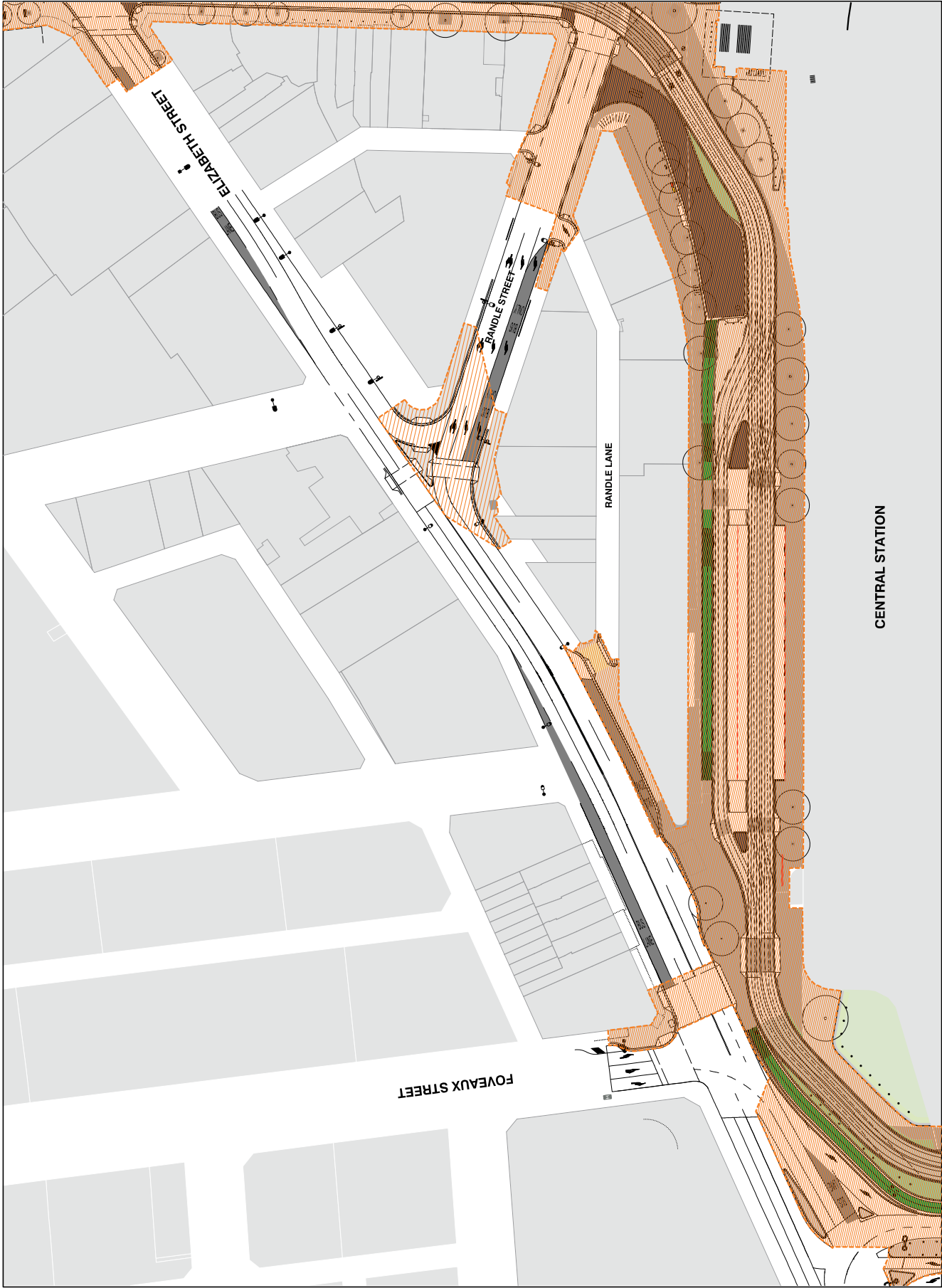
10 of 15

Issue

A

Drawing Number

SLR-COS-M10-URD-CRA-ZS-010

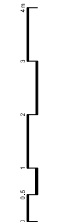


LEGEND

- Light Rail works extent and public domain improvements

Revisions	Drawn by	Checked by
1	13/06/2019	Council update
2		
3		
4		
5		
6		
7		
8		
9		
10		
11		
12		
13		
14		
15		
16		
17		
18		
19		
20		
21		
22		
23		
24		
25		
26		
27		
28		
29		
30		
31		
32		
33		
34		
35		
36		
37		
38		
39		
40		
41		
42		
43		
44		
45		
46		
47		
48		
49		
50		
51		
52		
53		
54		
55		
56		
57		
58		
59		
60		
61		
62		
63		
64		
65		
66		
67		
68		
69		
70		
71		
72		
73		
74		
75		
76		
77		
78		
79		
80		
81		
82		
83		
84		
85		
86		
87		
88		
89		
90		
91		
92		
93		
94		
95		
96		
97		
98		
99		
100		

Drawings that do not show status have not been verified by City Design and are not to be used for construction. Do not scale off drawings, use approved dimensions on site. If a discrepancy is found, the drawing remains the property of City Design and is not to be reused or copied without permission.



Designer
City of Sydney
City Design Unit

Project No.
X002276

City of Sydney
www.cityofsydney.nsw.gov.au

Project
Sydney Light Rail



Drawing
Attachment A

Drawing Status
PRELIMINARY

Scale
1:1000

Sheet Size
A3

Sheet
11 of 15

Issue
A

Drawing Number
SLR-COS-M10-URD-CRA-ZS-011

LEGEND

Light Rail works
extent and
public domain
improvements



CENTRAL STATION

HOLT STREET

ELIZABETH STREET

BUCKINGHAM STREET

CHALMERS STREET

RANDLE STREET

Revisions	Drawn by	Checked by
No.	1	1
Date	15/08/2019	Council update

Drawings that do not show status have not been verified by City Design and are not to be used for construction. Do not scale off drawings. Use approved dimensions on site. If a discrepancy is found between the drawing and the site, the drawing shall prevail. It is to be treated as a copy without permission.



Designer
City of Sydney
City Design Unit

Project No.
X002276

Project
Sydney Light Rail



Drawing
Attachment A
Light rail route & public domain improvement

Drawing Status
PRELIMINARY

Scale
1:1000

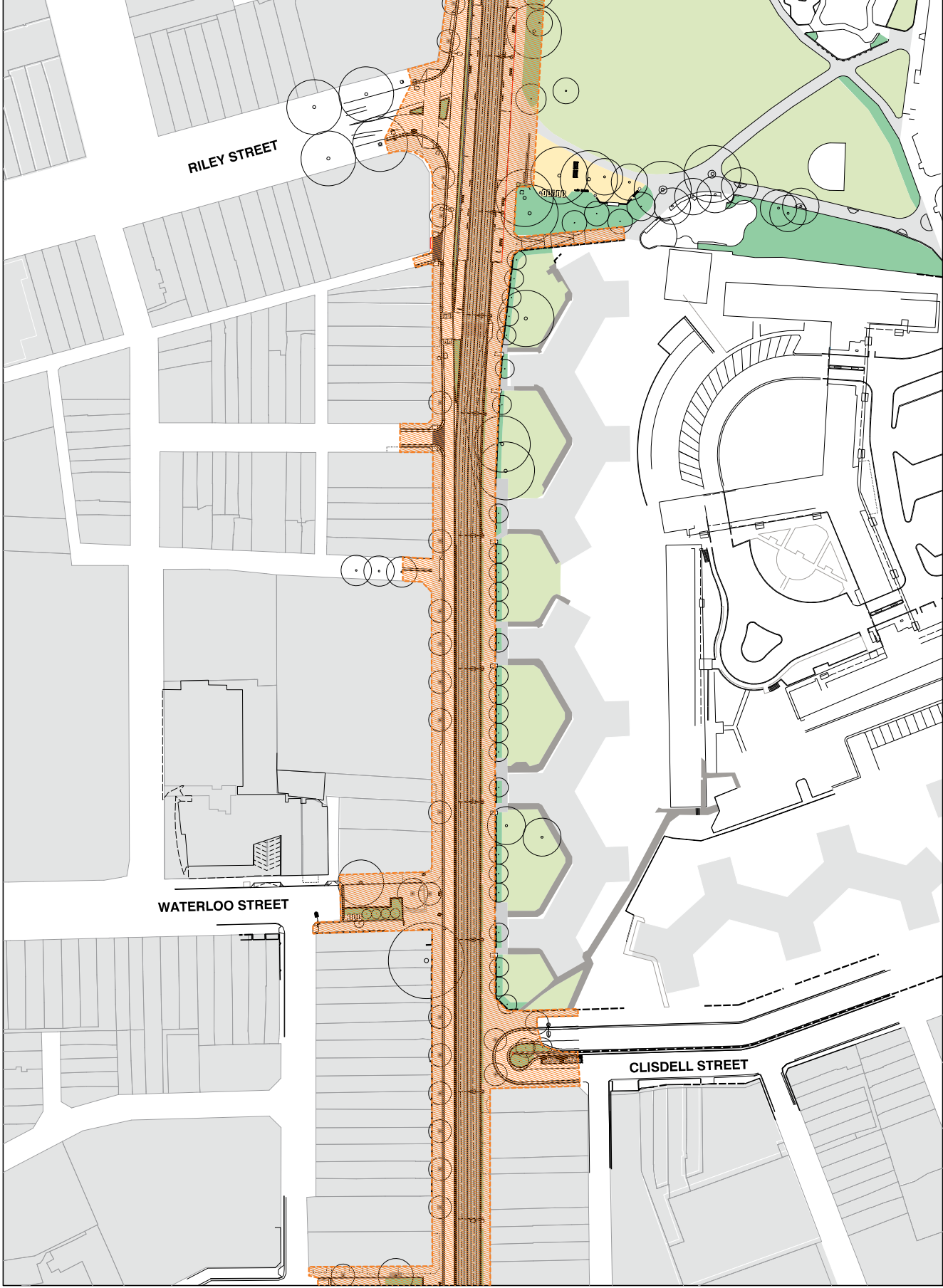
Sheet Size
A3

Sheet
12 of 15

Issue
A

LEGEND

Light Rail works
extent and
public domain
improvements



Revisions	Drawn by	Checked by
No.		
1	A	15/06/2019 Council update

Drawings that do not show status have not been verified by City Design and are not to be used for construction. Do not scale off drawings. Use approved dimensions only. Verify all dimensions on site. If a discrepancy is found, the designer shall be responsible for the discrepancy. The designer shall be responsible for the discrepancy. The designer shall be responsible for the discrepancy.



Designer
City of Sydney
City Design Unit

Project
Sydney Light Rail

Project No.
X002276

CITY OF SYDNEY
City of Sydney
City Design Unit
100 Bridge Street
Sydney NSW 2008
www.cityofsydney.nsw.gov.au



Drawing
Attachment A

Light rail route & public domain improvement

Drawing Status
PRELIMINARY

Scale
1:1000

Sheet Size
A3

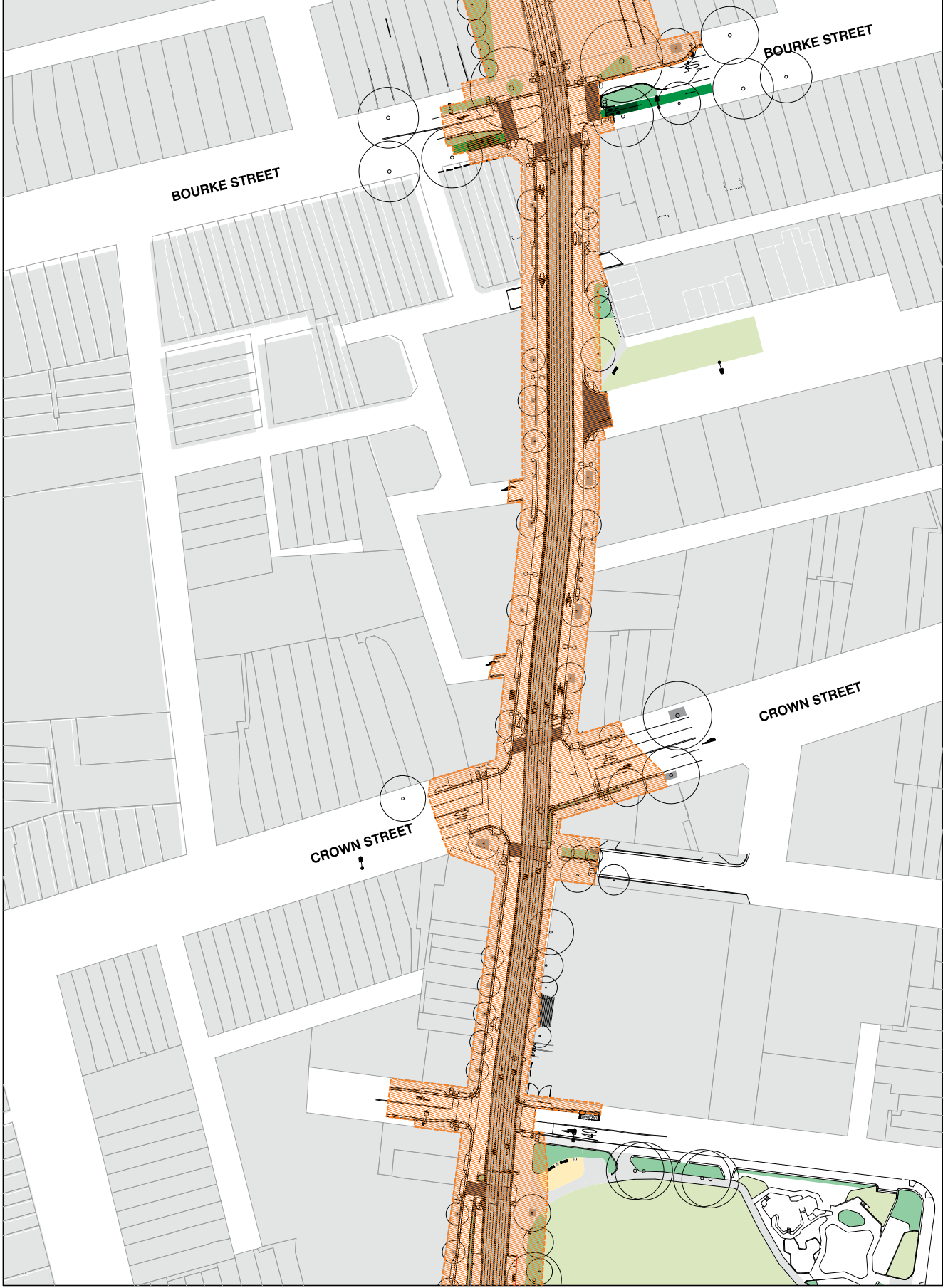
Sheet
13 of 15

Issue
A

Drawing Number
SLR-COS-M10-URD-CRA-ZS-013

LEGEND

Light Rail works
extent and
public domain
improvements



Revisions	By	Check/Issue
No.		
1	18/08/2019	Council update

Drawings that do not show status have not been verified by City Design and are not to be used for construction. Do not scale off drawings. Use agreed dimensions on site. If a discrepancy is found, the designer shall be responsible for the error. All drawings are the property of City Design and are not to be reused or copied without permission.



Designer
City of Sydney
City Design Unit

Project No.
X002276

Project
Sydney Light Rail



Drawing
Attachment A
Light rail route & public domain improvement

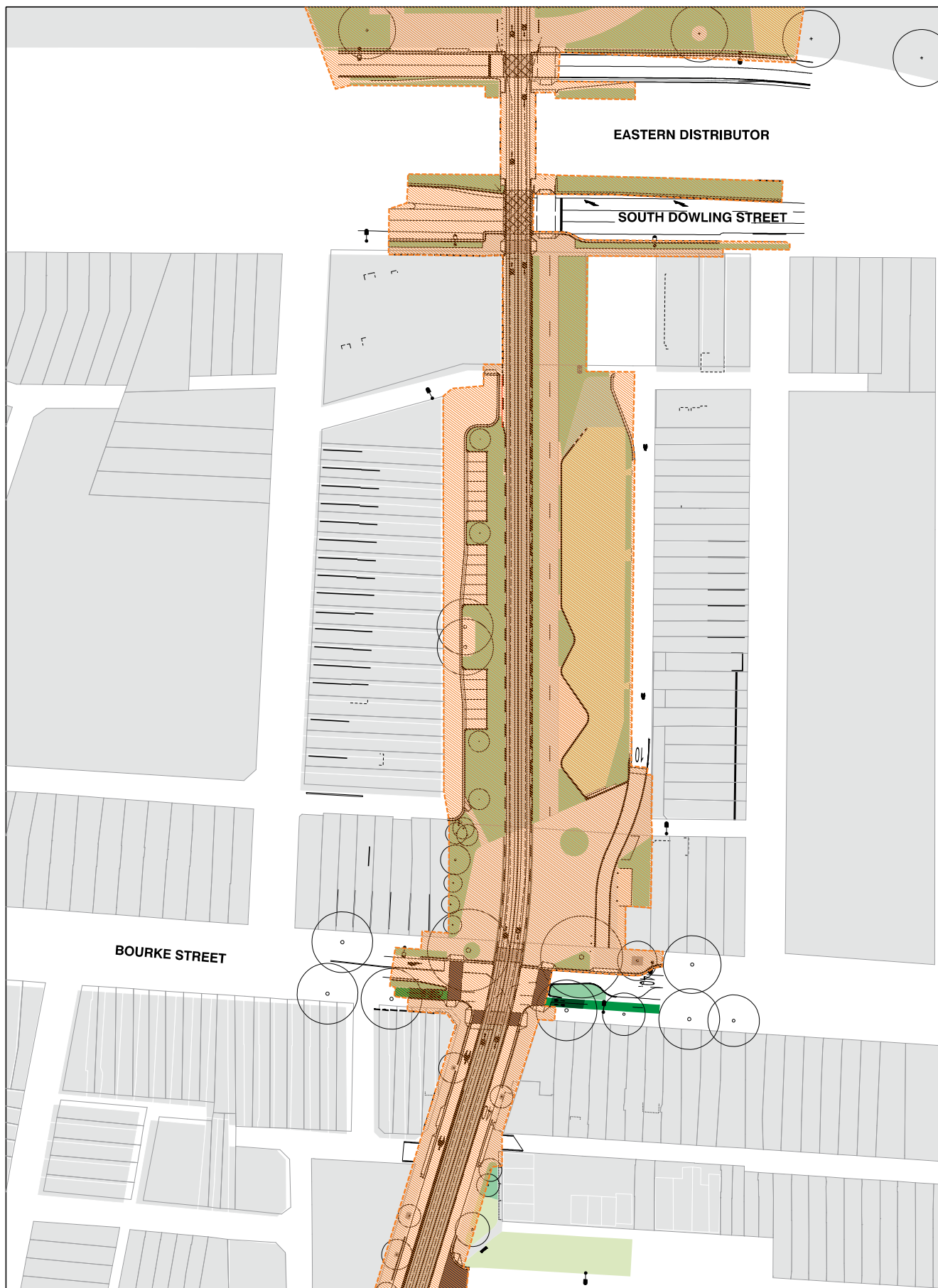
Drawing Status
PRELIMINARY

Scale
1:1000

Sheet
A3
14 of 15

Issue
A

Drawing Number
SLR-COS-M10-URD-CRA-ZS-014



Revisions	Date	Description
No.	19.08.2019	Council update
A		

Drawings that do not show status have not been verified by City Design and are not to be used for any purpose other than for preliminary information.
Do not scale off drawings. Use figured dimensions only. Verify all dimensions on site before commencing work and note any discrepancies to City Design.



Designer
City of Sydney
City Design Unit

Town Hall House
456 Kent Street
GPO Box 1591
Sydney NSW 2001
Telephone 02 9265 9333
www.chiefmofcu.nsw.gov.au

Project
Sydney Light Rail

Drawing
Attachment A
Light rail route & public domain improvement

Drawing Status
PRELIMINARY

Scale	Sheet Size	Sheet	Issue
1:1000	A3	15 of 15	A

Drawing Number
SLR-COS-M10-URD-CRA-ZS-015